








**TERROIRS**  
MAP OF VACQUEYRAS TERROIRS

-  **MIOCENE MOLASSE AND MARL**  
• GEOLOGICAL EPOCH: Miocene  
• SOILS: sandstone and marl
-  **LE PETIT VALLON DE L'OLIGOCÈNE & LE PIÉMONT DE BEAUREGARD**  
• GEOLOGICAL EPOCH: Oligocene  
• SOILS: red marls, clay-rich sands, cornstone and colluvial scree
-  **LE CÔNE DE LA FONT DES PAPES**  
• GEOLOGICAL EPOCHS: Quarternary (450,000 to 130,000 years ago) for the Cône; Miocene for the molasse on which the Cône sits.  
• SOILS: fine sands and clays
-  **LA GRANDE TERRASSE DES GARRIGUES**  
• GEOLOGICAL EPOCHS: the limestone pebbles and gravel date from the Quarternary (450,000 to 130,000 years ago) and sit on Miocene and Pliocene geological formations.  
• SOILS: limestone pebbles and gravels, brown clays.
-  Hautes Garrigues
-  Garrigues de l'Étang
-  Garrigues Sud
-  **LES MARNES BLEUES DU PLIOCÈNE**  
• GEOLOGICAL EPOCH: Pliocene  
• SOILS: marls and fine sands